ABANDONMENT PLAN

COLLIER BOULEVARD & GOLDEN GATE CANAL
30" RAW WATER MAIN & 36" WATER MAIN
REMOVAL AND ABANDONMENT

FOR

COLLIER COUNTY UTILITIES

LOCATED IN

SECTION 35, TOWNSHIP 49 SOUTH, RANGE 26 EAST

COLLIER COUNTY, FLORIDA

JANUARY 28, 2021

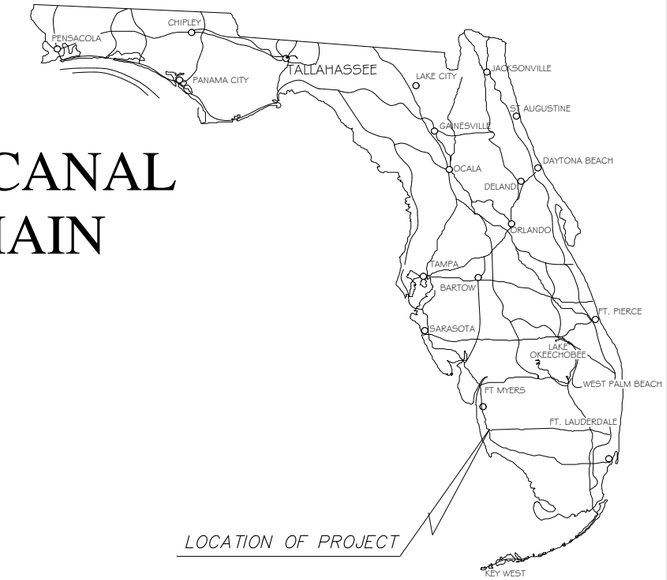

Sheet List Table	
Sheet Number	Sheet Title
01	Cover
02	Notes & Legends
03	Aerial Key Sheet
Collier Boulevard	
04	Sta 0+00 to Sta 5+50
05	Sta 5+50 to Sta 11+00
Details	
D-01	1 of 1
D-02	Photo Details

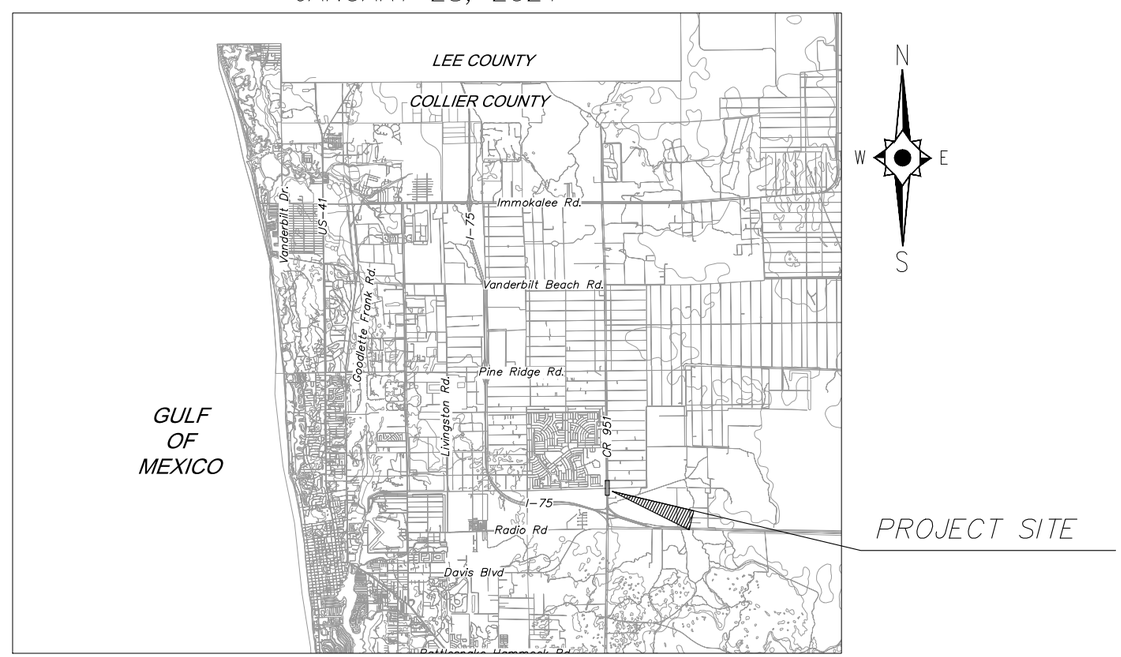

LOCATION MAP
N.T.S.

ISSUED FOR CONSTRUCTION

For Information Regarding This Project, Contact:
WILLIAM HURRICANE SAUM, P.E.

WILLIAM HURRICANE SAUM, P.E.
FL License No. 88659

WILLIAM HURRICANE SAUM LICENSED NO. 88659 STATE OF FLORIDA PROFESSIONAL ENGINEER

William H Saum
c=US, o=JOHNSON ENGINEERING INC., ou=A01410C0000016FC96179C10000877E, cn=William H Saum
2022.01.31 15:06:11 -05'00'
2021.011.20039

DESIGN CONSULTANT

JOHNSON ENGINEERING

JOHNSON ENGINEERING, INC.
2350 STANFORD COURT
NAPLES, FLORIDA 34112
PHONE: (239) 434-0333
E.B. #642 & L.B. #642

JOHNSON ENGINEERING

JOHNSON ENGINEERING, INC.
2350 STANFORD COURT
NAPLES, FLORIDA 34112
PHONE: (239) 434-0333
E.B. #642 & L.B. #642

Collier County

Collier Boulevard & Golden Gate Canal
30" Raw Water Main & 36" Water Main
Removal and Abandonment
Collier County, Florida

REVISIONS

NO.	DESCRIPTION	DATE

DATE:	JANUARY 28, 2021
PROJECT NO.	20149700-150
FILE NO.	35-49-26
SCALE:	AS SHOWN

Abandonment Plan
Cover

SHEET NUMBER

01

\\FTMS01\Drawings\2014\20149700-150\Utility\Emergency RW Project\Plans\ASBUILTS\Emergency RW Abandon-Cover.dwg (Cover) tpm Jan 28, 2022 - 11:24am

ABBREVIATIONS

AC	ACRE
ALT	ALTERNATE
APPROX.	APPROXIMATE
ASB	ASBESTOS
BM	BENCH MARK
BLDG	BUILDING
BOT	BOTTOM
CB	CATCH BASIN
CF	CUBIC FEET
CFM	CUBIC FEET PER MINUTE
CI	CAST IRON
CIP	CAST IRON PIPE
CJ	CONSTRUCTION JOINT
CMP	CORRUGATED METAL PIPE
CO	CLEANOUT
CV	CHECK VALVE
CF	CUBIC FOOT
CY	CUBIC YARD
℄	CENTER LINE
CLKG	CAULKING
CLF	CHAIN LINK FENCE
COL	COLUMN, COLOR
CONC	CONCRETE
CONST	CONSTRUCTION
CONT	CONTINUOUS
CONTR	CONTRACTOR
CTRS	CENTERS
CU	COPPER
CU. IN.	CUBIC INCH
DIA., ø	DIAMETER
DIAG	DIAGONAL
DIM	DIMENSION
DIST.	DISTANCE
DIP	DUCTILE IRON PIPE
DE	DRAINAGE EASEMENT
DWG	DRAWING
E	EAST
EL/ELEV	ELEVATION
EQUIP	EQUIPMENT
ERCP	ELLIPTICAL REINFORCED CONCRETE PIPE
ESMT	EASEMENT
EX	EXISTING
FF	FINISHED FLOOR
FFE	FINISHED FLOOR ELEVATION
FM	FORCE MAIN
FDC	FIRE DEPARTMENT CONNECTION
FDN	FOUNDATION
FIN	FINISH
FRP	FIBERGLASS REINFORCED PLASTIC
FT	FEET
G	NATURAL GAS
GC	GENERAL CONTRACTOR
GI	GALVANIZED IRON
GPM	GALLONS PER MINUTE
GV	GATE VALVE
GA	GAUGE
GAL	GALLON
GALV	GALVANIZED
GR	GRADE
HDPE	HIGH DENSITY POLYETHYLENE
HOR	HORIZONTAL
HYD	HYDRANT
ID	INSIDE DIAMETER
IDD	IONA DRAINAGE DISTRICT
INV	INVERT
IRR	IRRIGATION
LAE	LAKE ACCESS EASEMENT
LCU	LEE COUNTY UTILITY EASEMENT
LF	LINEAL FEET
LME	LAKE MAINTENANCE EASEMENT
MGD	MILLION GALLONS PER DAY
MH	MANHOLE
MJ	MECHANICAL JOINT
MAX	MAXIMUM
MECH	MECHANICAL
MES	MITERED END SECTION
MFR	MANUFACTURER
MIN	MINIMUM
MISC	MISCELLANEOUS
N	NORTH
NE	NORTHEAST
NW	NORTHWEST
NPW	NON POTABLE WATER
NTS	NOT TO SCALE
NUM/#	NUMBER
NOM	NOMINAL
NG	NATURAL GAS
OC	ON CENTERS
OCEW	ON CENTER EACH WAY
OD	OUTSIDE DIAMETER
PCF	POUNDS PER CUBIC FOOT
PSF	POUNDS PER SQUARE FOOT
PV	PLUG VALVE
PSI	POUNDS PER SQUARE INCH
PVC	POLYVINYL CHLORIDE
POLY, PE.	POLYETHYLENE
PAVT	PAVEMENT
PC	POINT OF CURVATURE
PGL	PROPOSED GRADE LINE
ℙ	PROPERTY LINE
PLBG	PLUMBING
PLWD	PLYWOOD
PW	POTABLE WATER
PT	POINT OF TANGENCY
PUE	PUBLIC UTILITY EASEMENT
PVI	POINT OF VERTICAL INTERSECTION
QUAN	QUANTITY
R	RADIUS
RD	ROAD
RCP	REINFORCED CONCRETE PIPE
REQ'D	REQUIRED
ROW	RIGHT OF WAY
RU	REUSE LINE
R/W	RIGHT OF WAY
S	SOUTH
SE	SOUTHEAST
SW	SOUTHWEST
SS	SANITARY SEWER
SAN	SANITARY
SCH	SCHEDULE
SECT	SECTION
SEW	SEWER
SH	SHEET
SPEC	SPECIFICATION
SQ	SQUARE
ST	STREET
STA	STATION
STL	STEEL
STD	STANDARD
SUR	SURFACE
TOE	TOE OF SLOPE
TOB	TOP OF BANK
TEL	TELEPHONE
TEMP	TEMPERATURE
TRANS	TRANSFORMER
TYP	TYPICAL
UE	UTILITY EASEMENT
VERT	VERTICAL
W/	WITH
WM	WATER MAIN
WV	WATER VALVE

SYMBOLS

- GATE VALVE
- TEE ASSEMBLY
- REDUCER
- BLOW OFF
- FIRE HYDRANT
- FIRE HYDRANT ASSEMBLY W/ GATE VALVE
- MITERED END SECTION
- MH-1 MANHOLE W/ NUMBER
- PLUG VALVE
- IRRIGATION SERVICE (DOUBLE)
- IRRIGATION SERVICE (SINGLE)
- SEWER SERVICE (DOUBLE)
- SEWER SERVICE (SINGLE)
- WATER SERVICE (DOUBLE)
- WATER SERVICE (SINGLE)
- HEADWALL
- DRAINAGE INLET (SEE PLAN FOR TYPES)
- THROAT INLET
- FLARED END SECTION

HATCH PATTERNS

- WETLAND
- UPLAND BUFFER
- UPLAND PRESERVE
- INDIGENOUS AREA
- NATURAL AREA
- FILTER MARSH
- EXISTING LAKE
- EXISTING LAKE TO BE FILLED
- PROPOSED LAKE
- LITTORAL SHELF AREA
- COMPENSATING LITTORAL PLANTING AREA
- RIPRAP / GRAVEL
- BRICK PAVERS

NOTE:
HATCH PATTERNS ARE FOR ILLUSTRATIVE PURPOSES ONLY. ACTUAL HATCH PATTERNS ON DRAWING MAY VARY IN SCALE & ANGLE

LINETYPES

SEE EXISTING CONDITIONS LEGEND AND ABBREVIATIONS TABLE

	EXISTING	PROPOSED
RIGHT-OF-WAY LINE		
CENTER LINE		
LAKE MAINTENANCE EASEMENT		
PUBLIC UTILITY EASEMENT		
DRAINAGE EASEMENT		
WETLAND BOUNDARY		
FORCE MAIN		FM
SANITARY SEWER		SS
WATER MAIN		WM
IRRIGATION MAIN		IRR
RE-USE MAIN		RU
PERIMETER BERM		
FENCE LINE		X
SILT FENCE		
BULKHEAD		
STRUCTURAL BUFFER		

BEFORE YOU DIG
STOP
CALL SUNSHINE
1-800-432-4770
AVOID DAMAGE TO UNDERGROUND FACILITIES

NOTICE TO ALL CONTRACTORS

IT'S THE LAW IN FLORIDA
2 BUSINESS DAYS BEFORE YOU DIG
CALL SUNSHINE 1-800-432-4770

STATE, COUNTIES & CITIES ARE "NOT" PART OF THE ONE CALL SYSTEM. THEY MUST BE CALLED INDIVIDUALLY.

STATE OF FLORIDA DOT
ALL INTERSTATE RIGHT-OF-WAY
HIGHMAST LIGHTING
7-DAY NOTICE REQUIRED
239-656-7811
239-656-7742 FAX

811 Know what's below. Call before you dig.

GENERAL NOTES:

1. ELEVATIONS ARE REFERENCED TO NAVD 88. CONVERSION TO NGVD 1929 IS NAVD 1988 + 1.27 = NGVD 1929.
2. THE LOCATION OF EXISTING UTILITIES, PAVEMENT, VEGETATION, AND MISCELLANEOUS IMPROVEMENTS ARE APPROXIMATE ONLY. THE EXACT LOCATIONS SHALL BE FIELD VERIFIED BY THE CONTRACTOR.
3. ANY PUBLIC LAND CORNER WITHIN THE LIMITS OF CONSTRUCTION IS TO BE PROTECTED. IF A CORNER MONUMENT IS IN DANGER OF BEING DESTROYED AND HAS NOT BEEN PROPERLY REFERENCED, THE CONTRACTOR SHOULD NOTIFY THE OWNER/ENGINEER WITHOUT DELAY.
4. EXISTING FACILITIES SHALL BE RESTORED TO A CONDITION EQUIVALENT TO THAT WHICH EXISTED PRIOR TO COMMENCING CONSTRUCTION, AT NO ADDITIONAL COST TO OWNER.
5. ALL CONSTRUCTION SHALL BE IN ACCORDANCE WITH STATE OF FLORIDA, DEPARTMENT OF TRANSPORTATION, ROADWAY AND TRAFFIC DESIGN STANDARDS, (LATEST EDITION), COLLIER COUNTY DEVELOPMENT STANDARDS AND SPECIFICATIONS AND COLLIER COUNTY UTILITIES REQUIREMENTS.
6. CONTRACTOR TO PROVIDE SILT FENCE, STAKED HAY BALES AND OTHER APPROPRIATE MEASURES TO EFFECT THE FILTRATION OF SURFACE WATER FLOWS AND TO PROVIDE EROSION PROTECTION DURING CONSTRUCTION ACTIVITIES. PROTECTION IS TO BE MAINTAINED DURING THE CONSTRUCTION PERIOD UNTIL DISTURBED SOILS HAVE BEEN STABILIZED WITH GRASS OR SUITABLE EROSION PROTECTION TREATMENT.
7. ALL UNPAVED AREAS DISTURBED DURING CONSTRUCTION SHALL BE SEEDED AND MULCHED UNLESS NOTED OTHERWISE.
8. EXISTING OFF-SITE DRAINAGE PATTERNS SHALL BE MAINTAINED DURING CONSTRUCTION.
9. CONTRACTOR SHALL RETAIN, ON THE WORK SITE, COPIES OF ANY PERMITS NECESSARY FOR CONSTRUCTION.
10. CONTRACTOR SHALL PROMPTLY REPORT ALL FIELD CHANGES TO THE ENGINEER.
11. THE LOCATIONS OF EXISTING UTILITIES AND STORM SEWERS SHOWN ON THIS PLAN HAVE BEEN TAKEN FROM RECORD DRAWINGS, GIS DATA, AND FIELD INFORMATION. IT IS THE CONTRACTOR'S RESPONSIBILITY TO DETERMINE THEIR EXACT LOCATION PRIOR TO CONSTRUCTION AND PROVIDE IN WRITING ANY DISCREPANCIES TO THE ENGINEER.
12. DURING CONSTRUCTION, GRATE INLET AND JUNCTION BOX OPENINGS SHALL BE COVERED WITH FILTER FABRIC (MIRAFI 140N OR APPROVED EQUAL) TO PREVENT DEBRIS AND FILL FROM FALLING INTO THE INLET.
13. CONTRACTOR IS REQUIRED TO OBTAIN FROM THE ENGINEER AND OWNER WRITTEN APPROVAL FOR ANY DEVIATIONS FROM THE PLANS AND/OR SPECIFICATIONS.
14. CONTRACTOR SHALL BE RESPONSIBLE FOR MAINTAINING TRAFFIC AND USAGE OF THE EXISTING STREETS ADJACENT TO THE PROJECT, ALL TRAFFIC MAINTENANCE CONTROL SHALL BE IN ACCORDANCE WITH THE FLORIDA MANUAL OF TRAFFIC CONTROL AND SAFE PRACTICES FOR STREET AND HIGHWAY CONSTRUCTION, MAINTENANCE, AND UTILITY OPERATIONS IN ACCORDANCE WITH THE COLLIER COUNTY RIGHT OF WAY STANDARDS.
15. CONTRACTOR SHALL BE RESPONSIBLE FOR OBTAINING ANY REQUIRED DEWATERING PERMITS.
16. CONTRACTOR SHALL BE RESPONSIBLE FOR OBTAINING ANY REQUIRED TREE REMOVAL PERMITS.
17. ALL CONSTRUCTION DEBRIS AND OTHER WASTE MATERIAL SHALL BE DISPOSED OF OFF SITE IN ACCORDANCE WITH APPLICABLE REGULATION
18. CONTRACTOR SHALL CALL SUNSHINE 1-800-432-4770 48 HOURS PRIOR TO ANY EXCAVATION.
19. ALL FENCES REMOVED FOR CONSTRUCTION WILL BE REPLACED OR RESTORED TO ORIGINAL CONDITION OR BETTER.
20. ALL VEGETATION REMOVED FOR CONSTRUCTION SHALL BE REPLACED WITH LIKE VEGETATION IN EQUAL CONDITIONS AND QUANTITIES UNLESS OTHERWISE NOTED AND WARRANTED FOR A ONE YEAR PERIOD FOR SURVIVABILITY.
21. CONTRACTOR IS RESPONSIBLE FOR MEETING ALL STATE, LOCAL AND FEDERAL EROSION AND WATER QUALITY STANDARDS AS IT RELATES TO CONTROL OF THE JOB SITES.

COLLIER COUNTY UTILITIES STANDARD DETAIL NOTES:

ALL REFERENCES TO COLLIER COUNTY UTILITIES STANDARD DETAILS ARE FROM THE 2015 COLLIER COUNTY UTILITIES OPERATION AND MAINTENANCE MANUAL. THESE STANDARD DETAILS WERE PREPARED BY OR AT THE DIRECTION OF COLLIER COUNTY AND WERE FURNISHED TO JOHNSON ENGINEERING, INC.

THE DESIGN STANDARDS REFERENCED WITHIN THIS PLAN SET HAVE BEEN INCORPORATED HEREIN VERBATIM AS SET FORTH WITHIN THE ABOVE REFERENCED COLLIER COUNTY OPERATION AND MAINTENANCE MANUAL.

JOHNSON ENGINEERING

JOHNSON ENGINEERING, INC.
2350 STANFORD COURT
NAPLES, FLORIDA 34112
PHONE: (239) 434-0333
E.B. #642 & L.B. #642

WILLIAM HURRICANE SAUM, P.E.
FL License No. 86659

Collier County

Collier Boulevard & Golden Gate Canal
30" Raw Water Main & 36" Water Main
Removal and Abandonment
Collier County, Florida

REVISIONS

NO.	DESCRIPTION	DATE

DATE:	JANUARY 28, 2021
PROJECT NO.	20149700-150
FILE NO.	35-49-26
SCALE:	AS SHOWN

Abandonment Plan
Notes & Legends

SHEET NUMBER
02

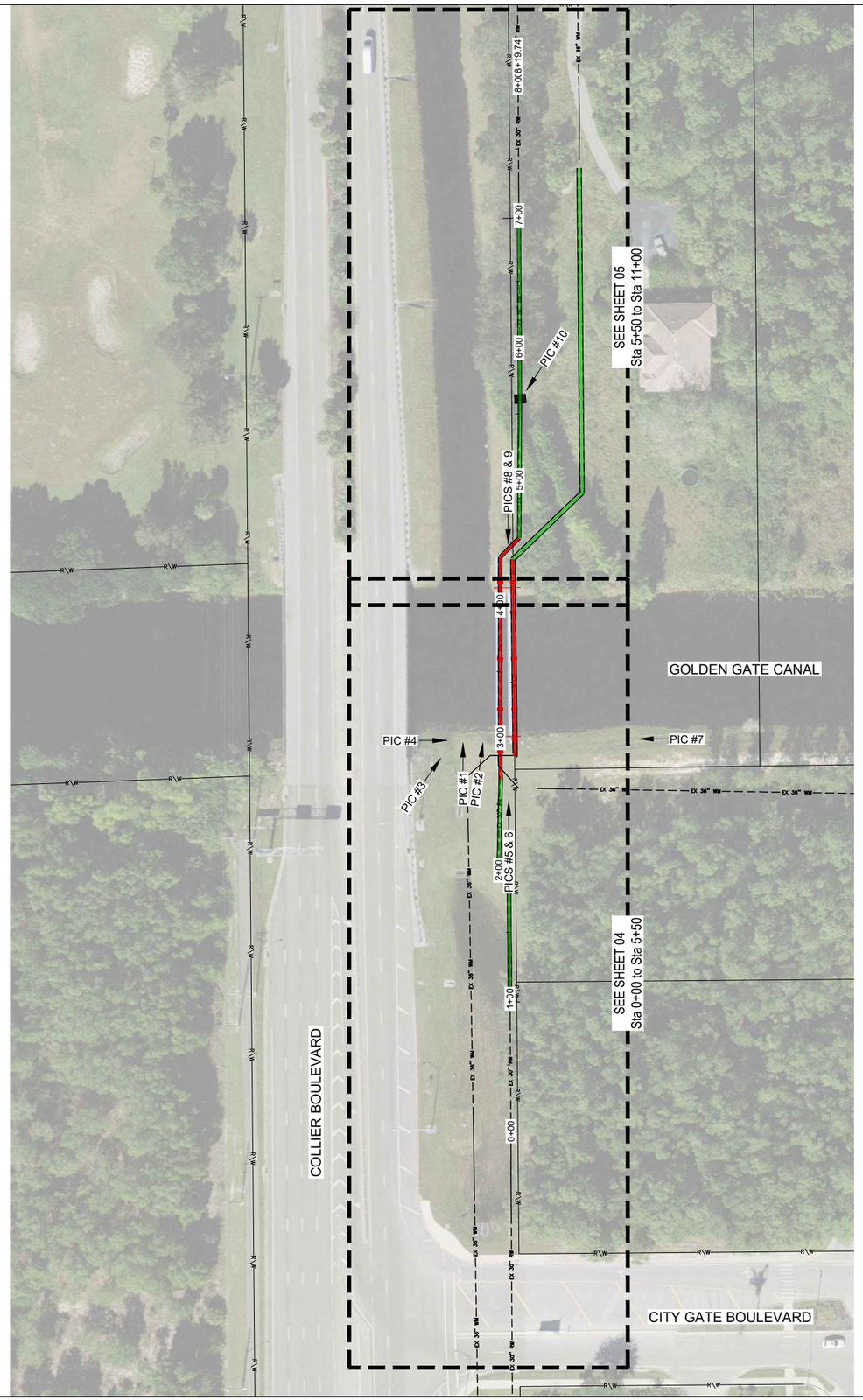

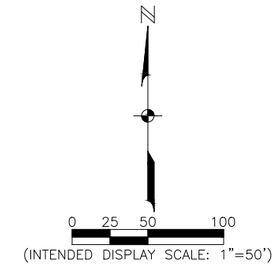

SEE SHEET D-02
FOR PICTURES

EXISTING 36" RAW WATER MAIN ASBUILT NOTES:

1. ASBUILT DATA COLLECTED BY JOHNSON ENGINEERING, INC (10/12/2021).
2. DIRECTIONAL DRILL LOGS SUPPLIED BY QUALITY ENTERPRISES (09/21/2021). SEE INDIVIDUAL DRILLS FOR DATE AND DRILL LOGS.
3. ALL ELEVATIONS ARE IN FEET AND DECIMALS THEREOF.
4. ALL ELEVATIONS ARE IN NORTH AMERICAN VERTICAL DATUM OF 1988 (NAVD88).
5. COORDINATES ARE BASED ON STATE PLANE COORDINATE SYSTEM, FLORIDA EAST ZONE, NORTH AMERICAN DATUM OF 1983 (NAD 83).

EXISTING 36" WATER MAIN ASBUILT NOTES:

1. ASBUILTS CREATED FROM:
   - DIRECTIONAL DRILL LOGS SUPPLIED BY QUALITY ENTERPRISES USA, INC.
   - DIRECTIONAL DRILL ASBUILT PDF DATED 12-12-18 SUPPLIED BY QUALITY ENTERPRISES USA, INC.
   - ASBUILT SURVEY DATED 4-1-19 SUPPLIED BY RWA ENGINEERING.
2. ALL ELEVATIONS ARE IN FEET AND DECIMALS THEREOF.
3. ALL ELEVATIONS ARE IN NORTH AMERICAN VERTICAL DATUM OF 1988 (NAVD88).
4. COORDINATES ARE BASED ON STATE PLANE COORDINATE SYSTEM, FLORIDA EAST ZONE, NORTH AMERICAN DATUM OF 1983 (NAD 83).

JOHNSON ENGINEERING

JOHNSON ENGINEERING, INC.
2350 STANFORD COURT
NAPLES, FLORIDA 34112
PHONE: (239) 434-0333
E.B. #642 & L.B. #642

WILLIAM HURRICANE SAUM, P.E.
FL License No. 86659

Collier County

Collier Boulevard & Golden Gate Canal
30" Raw Water Main & 36" Water Main
Removal and Abandonment
Collier County, Florida

REVISIONS

NO.	DESCRIPTION	DATE

DATE:	JANUARY 28, 2021
PROJECT NO.	20149700-150
FILE NO.	35-49-26
SCALE:	AS SHOWN

Abandonment Plan
Aerial Key Sheet

SHEET NUMBER

03

\\FTM501\Drawings\2014\20149700-150\Utility\Emergency RW Project\Plans\ASBUILTS\Emergency RW Abandon-PP.dwg (Key Map) tpm Jan 28, 2022 - 11:24am

RESTORATION NOTES:

1. ALL EXISTING TREES AND LANDSCAPING ARE TO REMAIN AND BE PROTECTED DURING CONSTRUCTION. IF ANY EXISTING TREES OR LANDSCAPING CAN NOT BE PROTECTED, CONTRACTOR SHALL REPLACE IN KIND.
2. ALL DISTURBED AREAS ON PRIVATE PROPERTY SHALL BE SODDED AND WATERED UNTIL ESTABLISHMENT UNLESS OTHERWISE NOTED. SOD SHALL MATH EXISTING SOD TYPE.
3. ALL DISTURBED AREAS WITHIN THE PUBLIC RIGHT OF WAY SHALL BE SEEDED AND WATERED UNTIL ESTABLISHMENT. SEED SHALL MATCH EXISTING SOD TYPE.
4. THE CANAL BANKS AND CANAL BOTTOM SHALL BE RESTORED TO A CONDITION EQUAL TO OR BETTER THAN EXISTING.

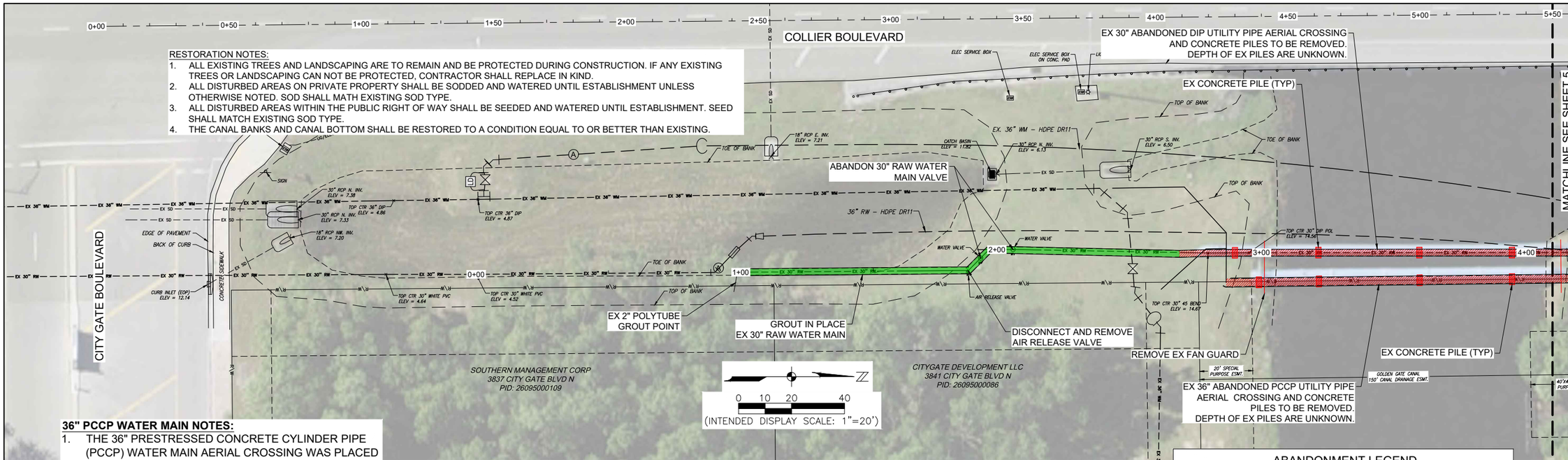

36" PCCP WATER MAIN NOTES:

1. THE 36" PRESTRESSED CONCRETE CYLINDER PIPE (PCCP) WATER MAIN AERIAL CROSSING WAS PLACED OUT OF SERVICE DURING 2019.
2. APPROXIMATELY 5 LF PORTION OF THE SOUTH END ABOVE GROUND PIPE IS ALREADY FILLED WITH A GROUT CAP.
3. THE SOUTH SIDE OF THE AERIAL CROSSING IS DISCONNECTED FROM THE BELOW GROUND PIPE.
4. CONTRACTOR SHALL DISCONNECT THE 36" PCCP WATER MAIN BELOW GROUND ON THE NORTH SIDE OF THE CANAL AND REMOVE THE AERIAL PIPE CROSSING.

30" DIP RAW WATER MAIN NOTES:

1. THE 30" DUCTILE IRON PIPE (DIP) RAW WATER MAIN AERIAL CROSSING WAS PLACED OUT OF SERVICE DURING 2021.
2. THIS PORTION OF THE RAW WATER MAIN IS NOT GROUTED.
3. CONTRACTOR SHALL DISCONNECT THE 30" DIP RAW WATER MAIN BELOW GROUND ON BOTH SIDES OF THE CANAL AND REMOVE THE AERIAL PIPE CROSSING.
4. CONTRACTOR SHALL GROUT THE PROPORTIONS OF 30" DIP RAW WATER MAIN ON BOTH SIDES OF THE CANAL INDICATED ON THESE PLANS.
5. CONTRACTOR SHALL ABANDON THE 30" RAW WATER MAIN VALVES BY REMOVING THE CONCRETE COLLAR, VALVE BOX, AND EXTENSION AND BURY THE VALVE.
6. THE 30" RAW WATER MAIN VALVE AND VAULT LOCATED ON THE NORTH SIDE OF THE CANAL WILL BE ABANDONED BY OTHERS AND IS NOT REQUIRED BY THE CONTRACTOR.

CONCRETE SUPPORT PILE AND PILE CAP NOTES:

1. THE INFORMATION REGARDING THE CONCRETE PILES AND PILE CAPS WAS TAKEN FROM AVAILABLE RECORD INFORMATION.
2. PILE DIMENSIONS ARE 14" SQUARE PRESTRESSED CONCRETE PILES WITH AN ESTIMATED 20 TON DESIGN BEARING CAPACITY.
3. PILE LENGTH IS ESTIMATED TO BE 40 FT.
4. PILE CAP DIMENSIONS ARE 4'-8"X2'-6"X2'.
5. ALSO REFER TO RECORD INFORMATION INCLUDED IN THE PROJECT DOCUMENTS.
6. CONTRACTOR SHALL EXTRACT THE CONCRETE PILES COMPLETELY FROM THE CANAL ROW.

ABANDONMENT LEGEND

- ACTIVE PIPE
- PREVIOUSLY GROUTED
- PIPE TO BE GROUTED
- PIPE TO BE REMOVED

Profile View of Collier Boulevard Sta: 1+30 to Sta: 5+50

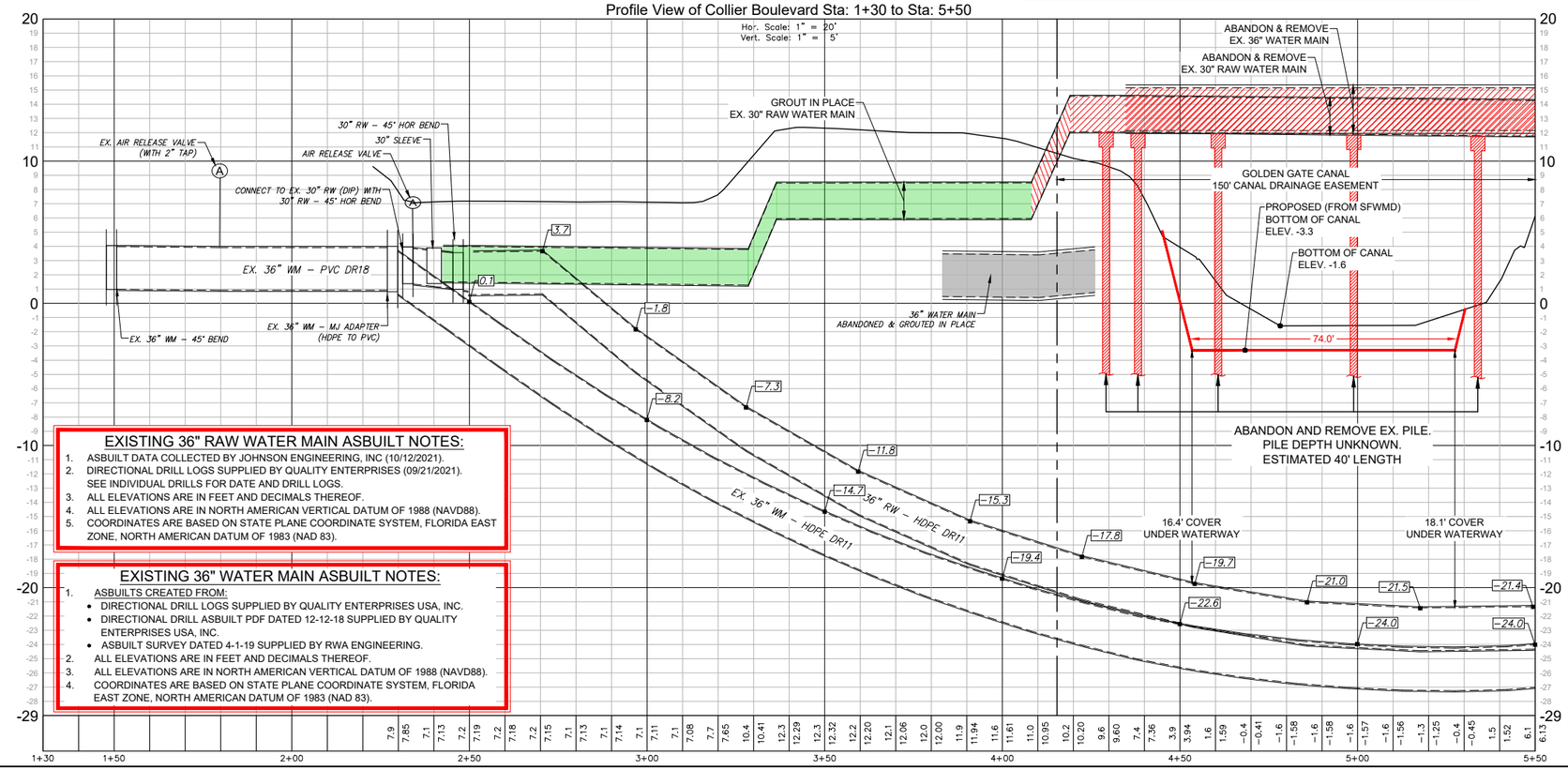

EXISTING 36" RAW WATER MAIN ASBUILT NOTES:

1. ASBUILT DATA COLLECTED BY JOHNSON ENGINEERING, INC (10/12/2021).
2. DIRECTIONAL DRILL LOGS SUPPLIED BY QUALITY ENTERPRISES (09/21/2021). SEE INDIVIDUAL DRILLS FOR DATE AND DRILL LOGS.
3. ALL ELEVATIONS ARE IN FEET AND DECIMALS THEREOF.
4. ALL ELEVATIONS ARE IN NORTH AMERICAN VERTICAL DATUM OF 1988 (NAVD88).
5. COORDINATES ARE BASED ON STATE PLANE COORDINATE SYSTEM, FLORIDA EAST ZONE, NORTH AMERICAN DATUM OF 1983 (NAD 83).

EXISTING 36" WATER MAIN ASBUILT NOTES:

1. ASBUILTS CREATED FROM:
   - DIRECTIONAL DRILL LOGS SUPPLIED BY QUALITY ENTERPRISES USA, INC.
   - DIRECTIONAL DRILL ASBUILT PDF DATED 12-12-18 SUPPLIED BY QUALITY ENTERPRISES USA, INC.
   - ASBUILT SURVEY DATED 4-1-19 SUPPLIED BY RWA ENGINEERING.
2. ALL ELEVATIONS ARE IN FEET AND DECIMALS THEREOF.
3. ALL ELEVATIONS ARE IN NORTH AMERICAN VERTICAL DATUM OF 1988 (NAVD88).
4. COORDINATES ARE BASED ON STATE PLANE COORDINATE SYSTEM, FLORIDA EAST ZONE, NORTH AMERICAN DATUM OF 1983 (NAD 83).

JOHNSON ENGINEERING

JOHNSON ENGINEERING, INC.
2350 STANFORD COURT
NAPLES, FLORIDA 34112
PHONE: (239) 434-0333
E.B. #642 & L.B. #642

WILLIAM HURRICANE SAUM, P.E.
FL License No. 86659

Collier County

Collier Boulevard & Golden Gate Canal
30" Raw Water Main & 36" Water Main
Removal and Abandonment
Collier County, Florida

REVISIONS

NO.	DESCRIPTION	DATE

DATE:	JANUARY 28, 2021
PROJECT NO.	20149700-150
FILE NO.	35-49-26
SCALE:	AS SHOWN

Abandonment Plan
Collier Boulevard
Sta 0+00 to Sta 5+50

SHEET NUMBER

04

\\FTM501\Drawings\2014\20149700-150\Utility\Emergency RW Project\Plans\ASBUILTS\Emergency RW Abandon-PP.dwg (PP (1)) tpm Jan 28, 2022 - 11:24am

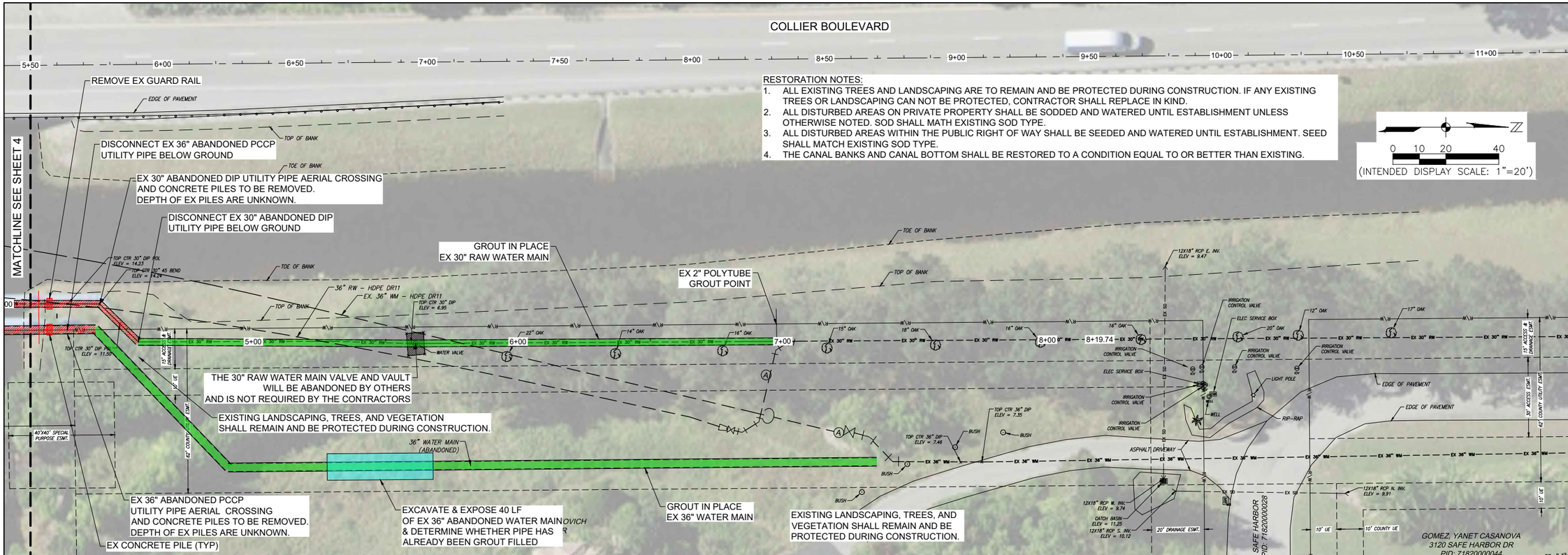

RESTORATION NOTES:

1. ALL EXISTING TREES AND LANDSCAPING ARE TO REMAIN AND BE PROTECTED DURING CONSTRUCTION. IF ANY EXISTING TREES OR LANDSCAPING CAN NOT BE PROTECTED, CONTRACTOR SHALL REPLACE IN KIND.
2. ALL DISTURBED AREAS ON PRIVATE PROPERTY SHALL BE SODDED AND WATERED UNTIL ESTABLISHMENT UNLESS OTHERWISE NOTED. SOD SHALL MATH EXISTING SOD TYPE.
3. ALL DISTURBED AREAS WITHIN THE PUBLIC RIGHT OF WAY SHALL BE SEEDED AND WATERED UNTIL ESTABLISHMENT. SEED SHALL MATCH EXISTING SOD TYPE.
4. THE CANAL BANKS AND CANAL BOTTOM SHALL BE RESTORED TO A CONDITION EQUAL TO OR BETTER THAN EXISTING.

Profile View of Collier Boulevard Sta: 5+50 to Sta: 11+00

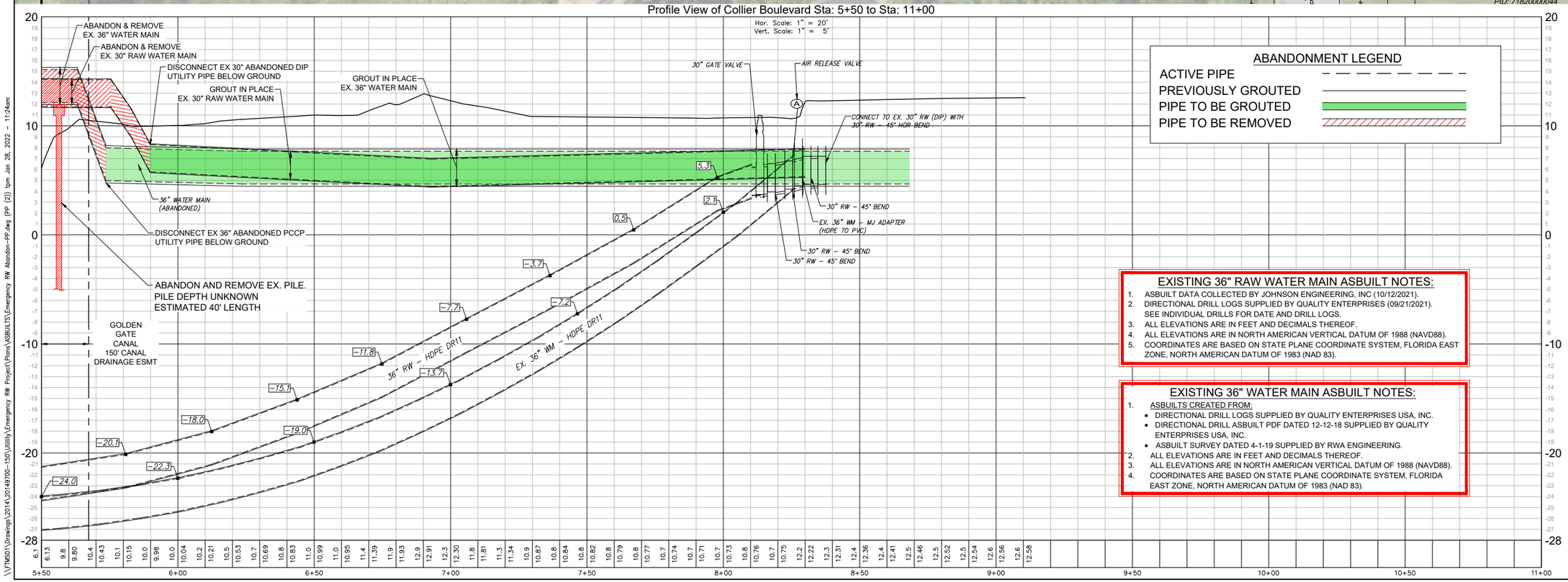

ABANDONMENT LEGEND

- ACTIVE PIPE
- PREVIOUSLY GROUTED
- PIPE TO BE GROUTED
- PIPE TO BE REMOVED

EXISTING 36" RAW WATER MAIN ASBUILT NOTES:

1. ASBUILT DATA COLLECTED BY JOHNSON ENGINEERING, INC (10/12/2021).
2. DIRECTIONAL DRILL LOGS SUPPLIED BY QUALITY ENTERPRISES (09/21/2021). SEE INDIVIDUAL DRILLS FOR DATE AND DRILL LOGS.
3. ALL ELEVATIONS ARE IN FEET AND DECIMALS THEREOF.
4. ALL ELEVATIONS ARE IN NORTH AMERICAN VERTICAL DATUM OF 1988 (NAVD88).
5. COORDINATES ARE BASED ON STATE PLANE COORDINATE SYSTEM, FLORIDA EAST ZONE, NORTH AMERICAN DATUM OF 1983 (NAD 83).

EXISTING 36" WATER MAIN ASBUILT NOTES:

1. ASBUILTS CREATED FROM:
   - DIRECTIONAL DRILL LOGS SUPPLIED BY QUALITY ENTERPRISES USA, INC.
   - DIRECTIONAL DRILL ASBUILT PDF DATED 12-12-18 SUPPLIED BY QUALITY ENTERPRISES USA, INC.
   - ASBUILT SURVEY DATED 4-1-19 SUPPLIED BY RWA ENGINEERING.
2. ALL ELEVATIONS ARE IN FEET AND DECIMALS THEREOF.
3. ALL ELEVATIONS ARE IN NORTH AMERICAN VERTICAL DATUM OF 1988 (NAVD88).
4. COORDINATES ARE BASED ON STATE PLANE COORDINATE SYSTEM, FLORIDA EAST ZONE, NORTH AMERICAN DATUM OF 1983 (NAD 83).

JOHNSON ENGINEERING

JOHNSON ENGINEERING, INC.
2350 STANFORD COURT
NAPLES, FLORIDA 34112
PHONE: (239) 434-0333
E.B. #642 & L.B. #642

WILLIAM HURRICANE SAUM, P.E.
FL License No. 86659

Collier County

Collier Boulevard & Golden Gate Canal
30" Raw Water Main & 36" Water Main
Removal and Abandonment
Collier County, Florida

REVISIONS

NO.	DESCRIPTION	DATE

DATE:	JANUARY 28, 2021
PROJECT NO.	20149700-150
FILE NO.	35-49-26
SCALE:	AS SHOWN

Abandonment Plan
Collier Boulevard
Sta 5+50 to Sta 11+00

SHEET NUMBER

05

\\FTM501\Drawings\2014\20149700-150\Utility\Emergency RW Project\Plans\ASBUILTS\Emergency RW Abandon-PP.dwg (PP (2)) tpm Jan 28, 2022 - 11:24am

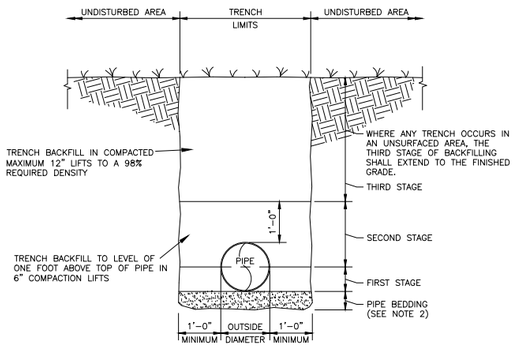

NOTES:

1. BACKFILL SHALL BE OF SUITABLE MATERIAL REMOVED FROM EXCAVATION EXCEPT WHERE OTHER MATERIAL IS SPECIFIED. BACKFILL MATERIAL SHALL CONSIST OF EARTH, LOAM, SANDY CLAY, GRAVEL, CRUSHED LIMESTONE, OR OTHER APPROVED MATERIAL. REFER TO TECHNICAL SPECIFICATIONS FOR DETAIL REQUIREMENTS.

2. IF TRENCH BOTTOM CONTAINS ROCK, THEN A MINIMUM OF A 6" PIPE BEDDING SHALL BE USED.

UNPAVED AREA TRENCH BACKFILL DETAIL

NTS

G-1

REVISED: APRIL 2006

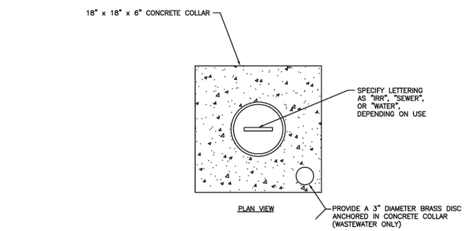

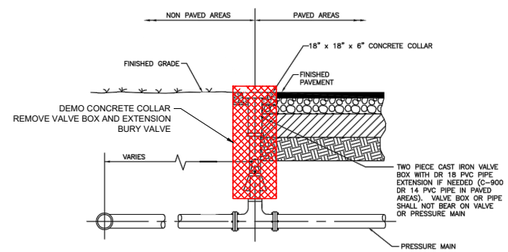

VALVE ABANDONMENT DETAIL

NTS

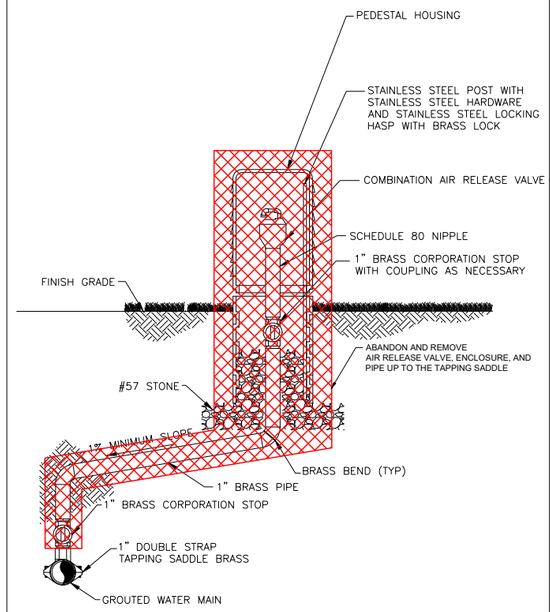

POTABLE WATER AIR RELEASE VALVE REMOVAL DETAIL

NTS

JOHNSON ENGINEERING

JOHNSON ENGINEERING, INC.
2350 STANFORD COURT
NAPLES, FLORIDA 34112
PHONE: (239) 434-0333
E.B. #642 & L.B. #642

WILLIAM HURRICANE SAUM, P.E.
FL License No. 86659

Collier County

Collier Boulevard & Golden Gate Canal
30" Raw Water Main & 36" Water Main
Removal and Abandonment
Collier County, Florida

REVISIONS

NO.	DESCRIPTION	DATE

DATE:	JANUARY 28, 2021
PROJECT NO.	20149700-150
FILE NO.	35-49-26
SCALE:	AS SHOWN

Abandonment Plan
Details
1 of 1

SHEET NUMBER

D-01

\\FTMS01\Drawings\2014\20149700-150\Utility\Emergency RW Project\Plans\ASBUILTS\Emergency RW Abandon-Cover.dwg (Detail (1)) tpm Jan 28, 2022 - 11:24am



JOHNSON ENGINEERING

JOHNSON ENGINEERING, INC.
2350 STANFORD COURT
NAPLES, FLORIDA 34112
PHONE: (239) 434-0333
E.B. #642 & L.B. #642

WILLIAM HURRICANE SAUM, P.E.
FL License No. 86659

Collier County

Collier Boulevard & Golden Gate Canal
30" Raw Water Main & 36" Water Main
Removal and Abandonment
Collier County, Florida

REVISIONS

NO.	DESCRIPTION	DATE

DATE:	JANUARY 28, 2021
PROJECT NO.	20149700-150
FILE NO.	35-49-26
SCALE:	AS SHOWN

Abandonment Plan
Details
Photo Details

SHEET NUMBER

D-02

\\FTMS01\Drawings\2014\20149700-150\Utility\Emergency RW Project\Plans\ASBUILTS\Emergency RW Abandon-Cover.dwg (Detail (2)) tpm Jan 28, 2022 - 11:24am